

















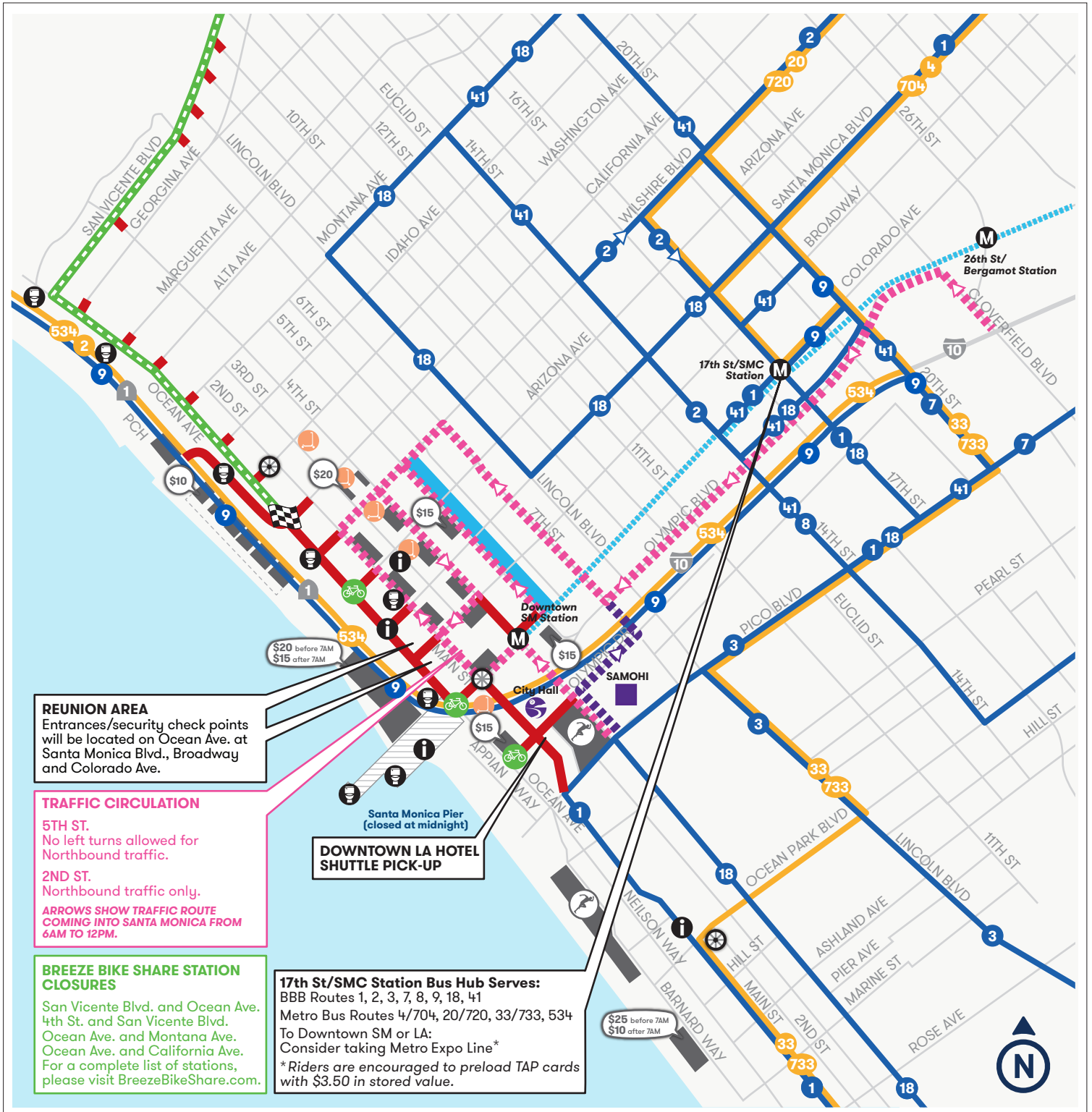
SKECHERS PERFORMANCE LOS ANGELES MARATHON

MARCH 24, 2019

-  **Marathon Route**
Route closed to traffic during event
-  **Runner/Rider Share**
-  **Street Closure**
San Vicente Blvd
Eastbound lanes closed
Ocean Ave
Closed in both directions
-  **Traffic Circulation**
-  **Students Run LA**
Student Run Los Angeles post race reunion is at Santa Monica High School (access via baseball field on 5th St. and Olympic Blvd.)
-  **Bike Valet**
-  **Visitor Center**
-  **Breeze Bike Share Station**
-  **Finish Line**

-  **Shared Mobility Drop Zone**
Shared Mobility Devices are not allowed on the race route, reunion area and within road closure areas. Please drop your device where indicated on the map.
-  **Public Restroom**
-  **Parking Structures and Lots**
Downtown Structures regular rates
-  **Runner Parking**
\$25 before 7AM, \$10 after 7AM
-  **Rerouted Big Blue Bus Routes**
-  **Rerouted Metro Bus Routes**
-  **Metro Expo Line**

Service starts and ends at 17th St/SMC Station Bus Hub. Take Route 18 to and from the Bus Hub.





Running the Skechers Performance Los Angeles Marathon is the pinnacle achievement for elite athletes and everyday runners alike. On race day, runners will set out to accomplish a personal goal by crossing the finish line beachside in Santa Monica! Visit santamonica.gov/marathon for local updates. For your complete race day guide, visit www.lamarathon.com

Download the Official Race App!

<http://bit.ly/SPLAMapp>



Real-Time Parking App

Find available parking in structures and beach lots at smgov.net/parking



Santa Monica is the Finish Line

Santa Monica Info
santamonica.gov/marathon

Los Angeles Marathon Info
LAMarathon.com
213.542.3000

More Marathon Updates

- @SantaMonicaCity @LAMarathon
- @CityofSantaMonica
- @CityofSantaMonica



Reunion Area

The Santa Monica Police Department will set up a Reunion Area at the finish line, which visitors can enter after passing through security. The Reunion Area will be on Ocean Ave. stretching from Santa Monica Blvd. to Colorado Ave. Entry points will be at Broadway and Colorado Ave.

Metro Expo Line

Beat traffic and ride the Metro Expo Line in and out of Santa Monica. Riders are encouraged to preload TAP cards with roundtrip fare of \$3.50 in stored value to make your trip that much faster. On race day, Metro will run enhanced weekend service on the Expo Line.

Metro Parking

While there is limited parking at the Metro lot on Metro Expo Line 17th St/SMC Station, you can also park at Expo/Bundy and Expo/Sepulveda Station and hop on the Expo Line. Once you park, conveniently pay at the on-site kiosk or on the Metro Parking app (available on Google or the App Store). Find out more at metro.net/parking.

bigbluebus Hub

To make taking transit to and from Santa Monica easier on race day, Big Blue Bus (BBB) and Metro will offer all bus transit service from a single Bus Hub at the Metro Expo Line 17th St/SMC Station. All BBB service that operates in Santa Monica on Sundays will stop here. See map on reverse for more details.

Getting To and From The Bus Hub

To Downtown Santa Monica

Catch the free Route 18 from the Bus Hub to Downtown Santa Monica. Buses will drop you off as far west as Lincoln Blvd.

To the Bus Hub

Catch the free Route 18 on Lincoln Blvd. between Montana Ave. and Santa Monica Blvd. to the Bus Hub.

Marathon Runners

Ride BBB for free with your race bib.

Visit bigbluebus.com/marathon for more details.

Biking and Shared Mobility Devices

There will be **THREE** bike valets on race day:

- Closest to the finish line**
Washington Ave. at 2nd St. from 8AM-3:30PM, free
Access via Washington Ave. or 2nd St.
 - Downtown**
The Bike Center on Colorado Ave. at 2nd St. from 8AM-8PM, first 2 hours free, \$1 per hour after
Access via Broadway, Colorado Ave., Main St. or 2nd St.
 - Main Street**
The Main Street Farmers Market at 2640 Main St. from 8:30AM-2PM, free
Access via Main St. or Ocean Park Blvd.
- Note**
Bikes are not allowed anywhere on the race route, reunion area or at the intersection of Ocean Ave. at Colorado Ave. Bikes (but not cars) are allowed on Main St. between Pico Blvd. and Colorado Ave.
- Note**
Shared Mobility Devices are not allowed anywhere on the race route, reunion area and within road closure areas. There are seven designated shared mobility drop zones at the intersections of Washington Ave., California Ave., Wilshire Blvd., Arizona Ave., Santa Monica Blvd., and Broadway at 2nd St.

Breeze Explore Breeze Bike Share at BreezeBikeShare.com to use the City's bikes, located at 80 convenient stations.

For more information on fun activities in Santa Monica, visit SANTAMONICA.GOV